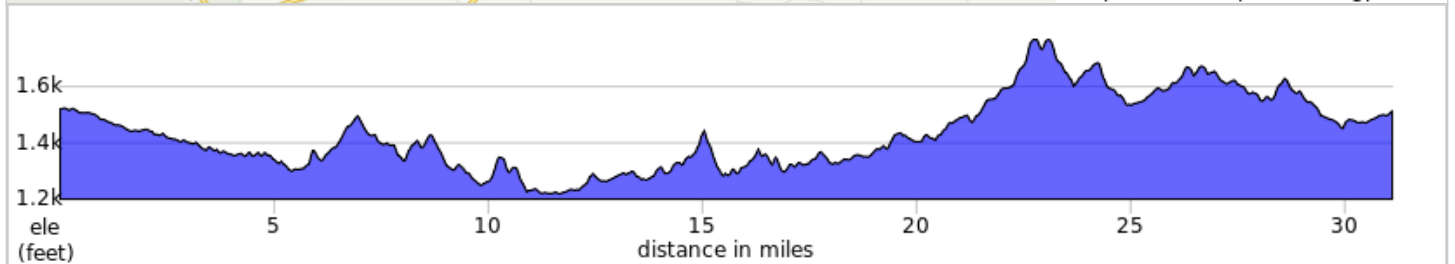
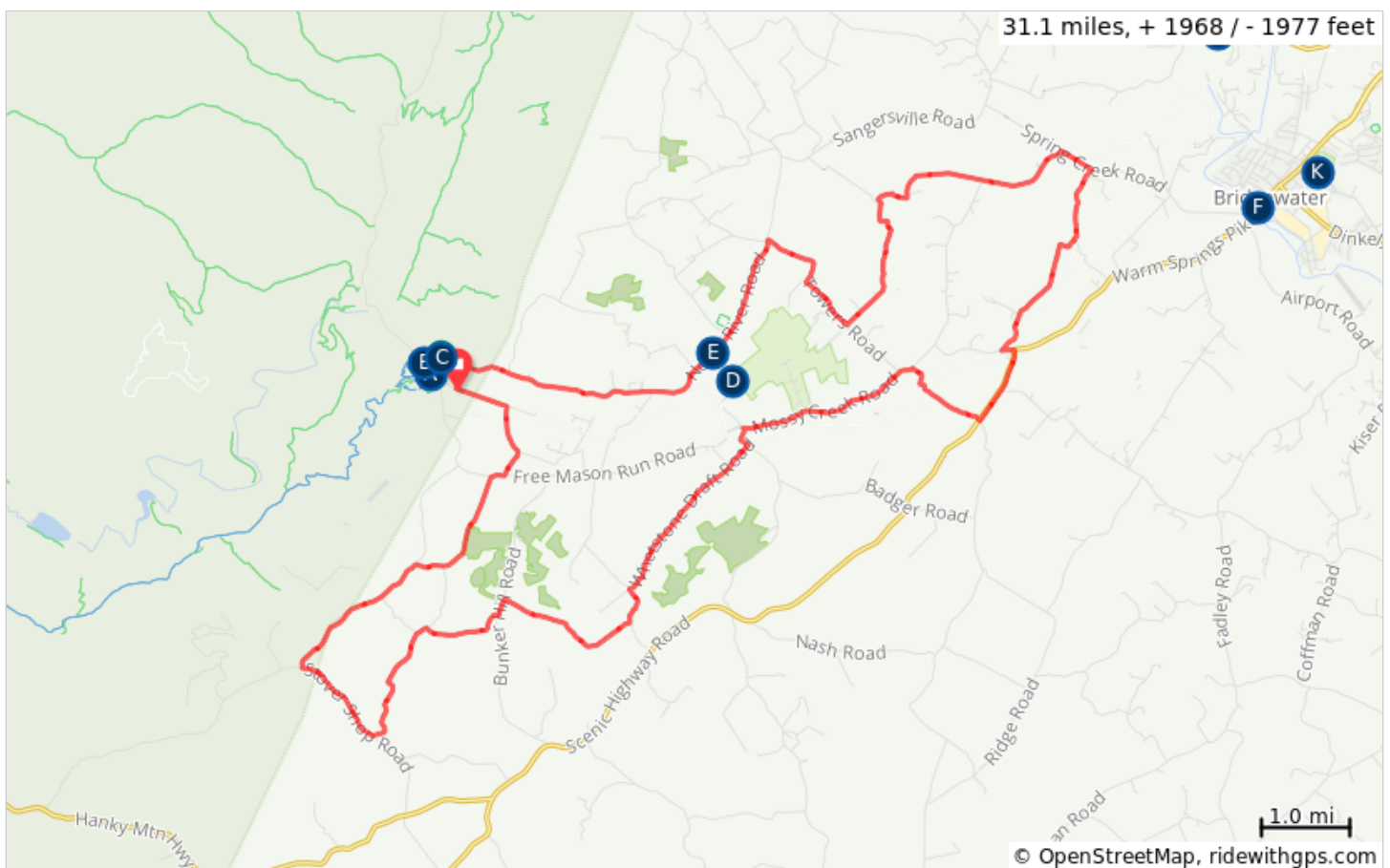


# Stokesville Strade - Gravel Grinder



















Route courtesy of Shenandoah Mountain Touring.












A.	Stokesville Lodge and Campground (398 Stokesville Rd, Mt Solon, VA)	G.	Mole Hill Bikes
B.	Turn Right After Bridge	H.	Fort Harrison
C.	Stokesville Market (90 N River Rd, Mt Solon, VA)	I.	Cooks Creek Park
D.	Natural Chimneys Regional Park	J.	Montezuma Produce
E.	North River Country Store	K.	Oakdale Park
F.	Rest Stop		



Stokesville Strade - Gravel Grinder

Type	Dist	Note
	0.0	Start of route
	0.3	Right onto State Rte 730
	5.3	Right onto State Rte 764
	6.1	Left to stay on State Rte 764
	6.8	Left onto State Rte 766
	8.5	Right onto State Rte 729
	9.9	Continue straight onto State Rte 613
	10.9	Right onto State Rte 727
	11.3	Right onto State Rte 747
	13.8	Sharp left onto State Rte 747
	13.9	Right onto VA-42 S
	14.8	Right onto State Rte 613
	15.8	Left onto State Rte 747
	17.9	Left onto VA-731
	18.2	Right onto State Rte 756
	20.3	Left onto State Rte 758

20.3 miles. +1087/-1188 feet

Type	Dist	Note
	20.6	Right onto Fairburn Rd
	22.4	Left onto State Rte 760
	22.6	Right onto Dividing Ridge Rd
	23.5	Left onto State Rte 759
	25.1	Right onto State Rte 728
	26.2	Right onto State Rte 730
	28.0	Slight right onto State Rte 761
	29.5	Right onto State Rte 747
	29.7	Left onto State Rte 761
	30.0	Continue onto State Rte 763
	31.1	End of route

10.8 miles. +771/-694 feet