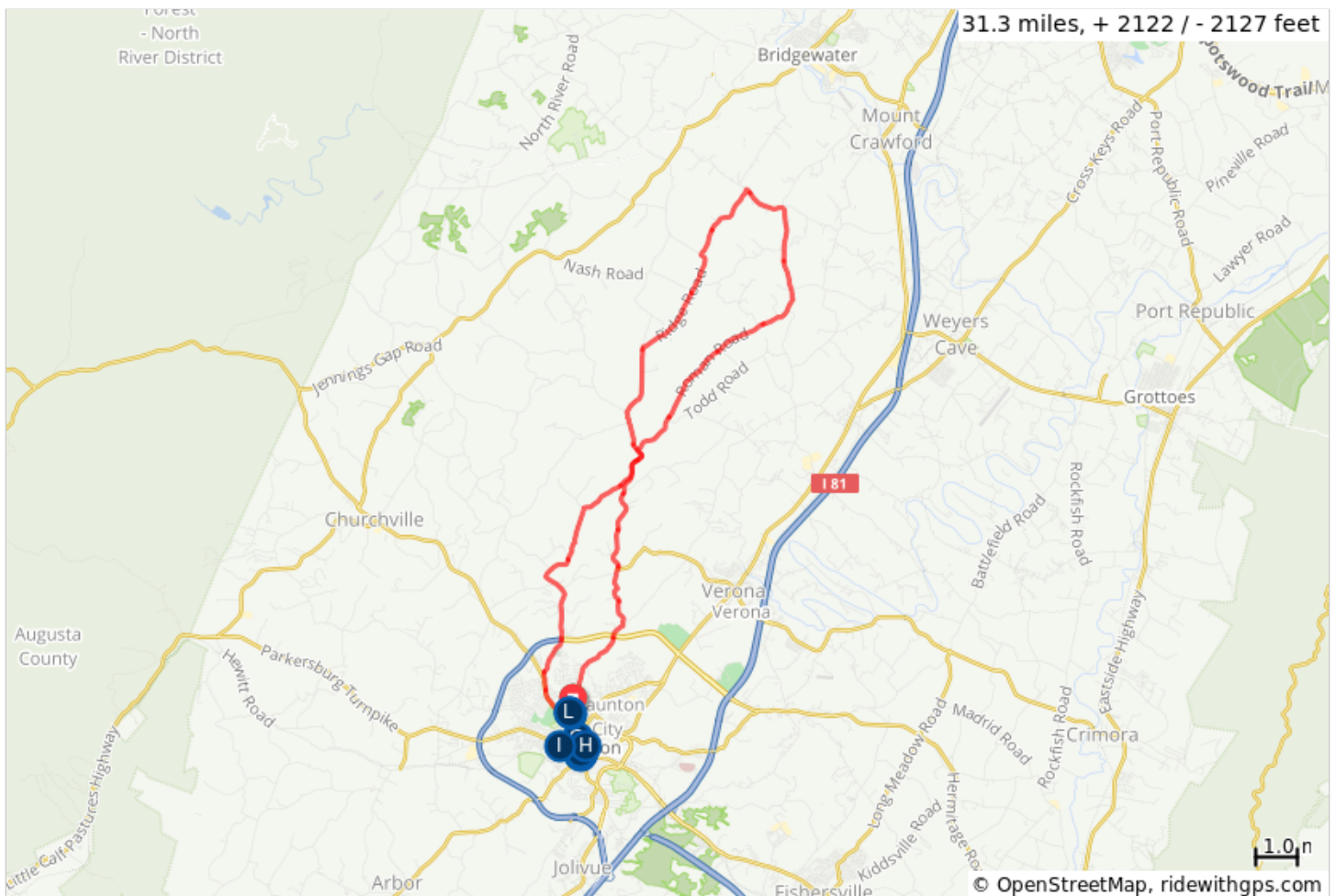


Staunton Springhill Ridge Road 31 miles

















Rolling hills and big mountain views for a perfect mid-distance ride.


A.	Black Dog Bikes	G.	Chicano Boy
B.	Byers Street Bistro	H.	Shenandoah Pizza
C.	Blue Mountain Coffee	I.	Newtown Baking
D.	Oxe Eye Vineyards Tasting Room	J.	Royal Gas Station and Convenience Store
E.	Redbeard Brewing Company	K.	Mike Lund Food
F.	Wharf Area Parking Lot	L.	Queen City Brewing



Staunton Springhill Ridge Road 31 miles

Type	Dist	Note
	0.0	Start of route
	0.0	Sharp left onto Churchville Avenue, US 250
	0.2	Right onto Springhill Road
	2.4	Continue onto Berry Farm Road, SR 626
	2.8	Left onto Springhill Road, SR 613
	7.4	Sharp right onto Roman Road, SR 732
	12.9	Continue
	12.9	Slight left onto Fadley Road, SR 642
	15.9	Left onto Ridge Road, SR 699
	20.6	Left onto Springhill Road, SR 613
	23.9	Right onto Shutterlee Mill Road, SR 742
	29.8	Continue onto Englewood Drive
	30.1	Slight left onto Churchville Avenue, US 250
	31.3	Sharp right onto Constitution Drive

31.3 miles. +2073/-2075 feet

Type	Dist	Note
	31.3	End of route

0.0 miles. +0/-0 feet