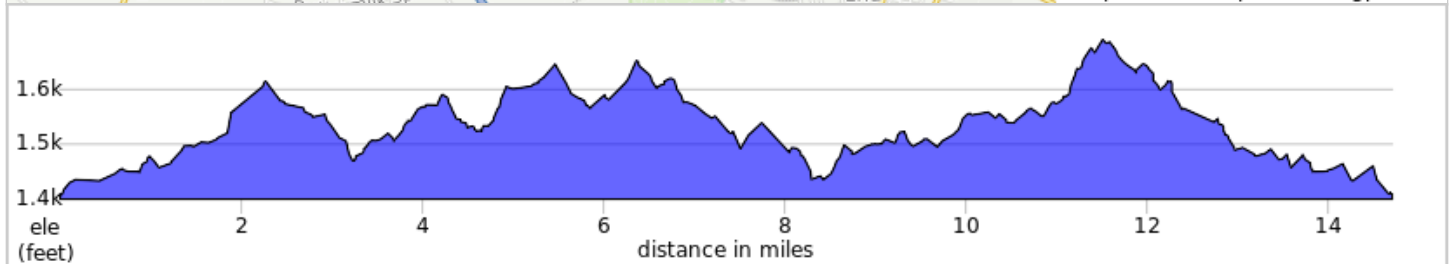
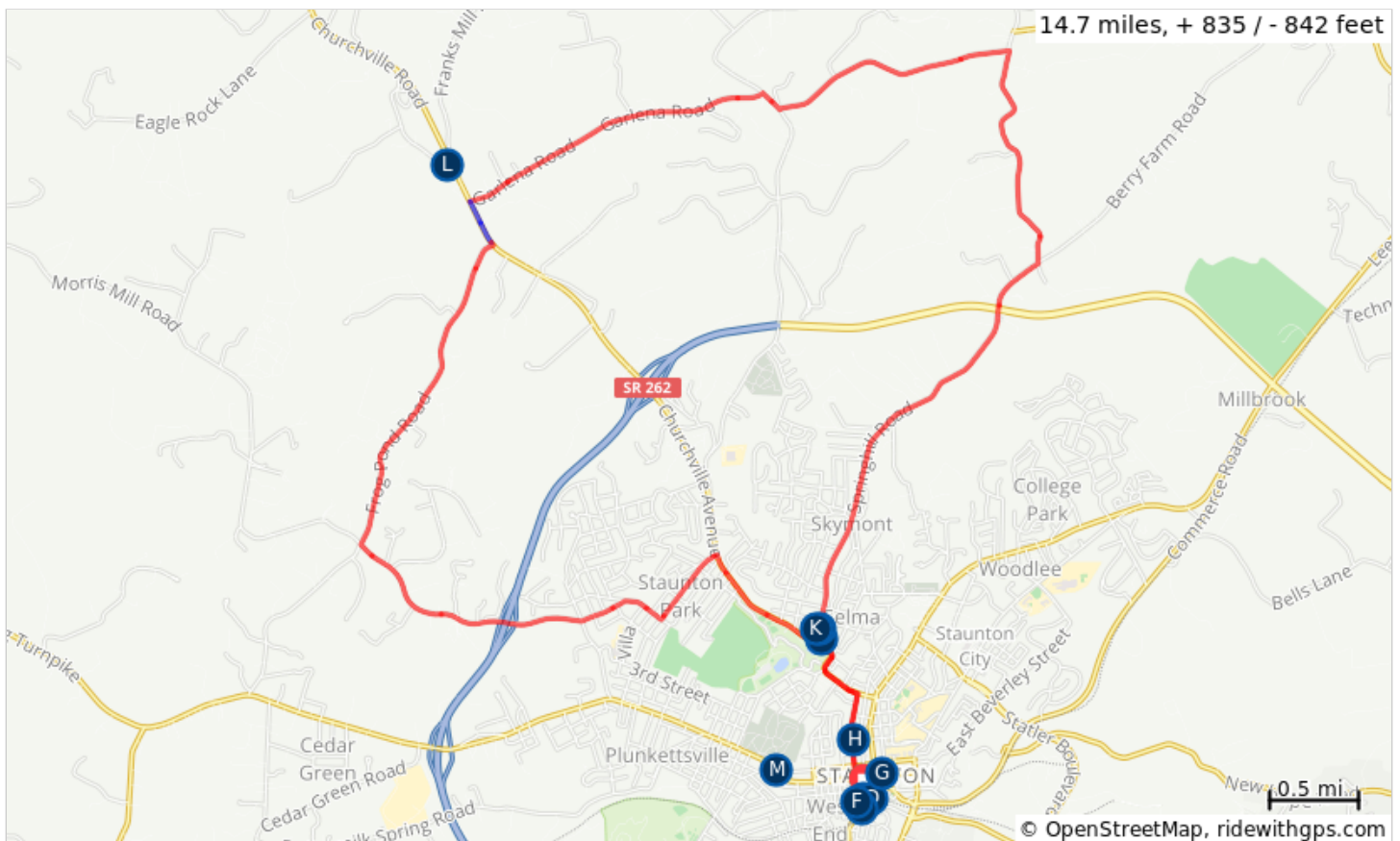


Staunton Perfect Loop 15 Miles
















After a moderate and steady climb heading north out of town, this route rolls through gentle hills along Pleasant View, Galena and Frog Pond Roads.

A.	Black Dog Bikes	H.	Chicano Boy
B.	Wharf Area Parking Lot	I.	Royal Gas Station and Convenience Store
C.	Byers Street Bistro	J.	Mike Lund Food
D.	Blue Mountain Coffee	K.	Queen City Brewing
E.	Oxe Eye Vineyards Tasting Room	L.	Jake's Convenience Store and Subway
F.	Redbeard Brewing Company	M.	Newtown Baking
G.	Shenandoah Pizza		



Stanton Perfect Loop 15 Miles

Type	Dist	Note
	0.0	Start of route
	0.0	Right onto South Lewis Street
	0.2	Continue onto North Lewis Street
	0.7	Left onto Churchville Avenue, US 250
	1.1	Right onto Springhill Road
	3.3	Continue onto Berry Farm Road, SR 626
	3.7	Left onto Springhill Road, SR 613
	5.0	Left onto Pleasant View Road, SR 612
	6.4	Continue
	6.4	Right onto Shutterlee Mill Road, SR 742
	6.5	Left onto Garlena Road, SR 612
	8.3	Sharp left onto Churchville Road, US 250
	8.6	Sharp right onto Frog Pond Road, SR 612
	10.5	Left onto Morris Mill Road, SR 720

10.5 miles. +640/-511 feet

Type	Dist	Note
	11.9	Slight left onto Devon Road
	12.1	Slight right onto Archer Street
	12.2	Continue onto 4th Street
	12.4	Left onto Grubert Avenue
	12.9	Right onto Churchville Avenue, US 250
	14.1	Right onto North Lewis Street
	14.5	Continue onto South Lewis Street
	14.7	Left onto Byers Street
	14.7	End of route

4.3 miles. +27/-257 feet