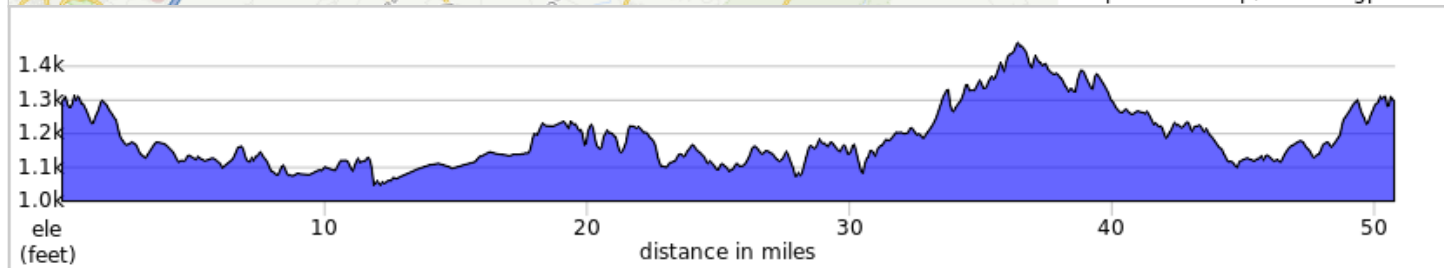
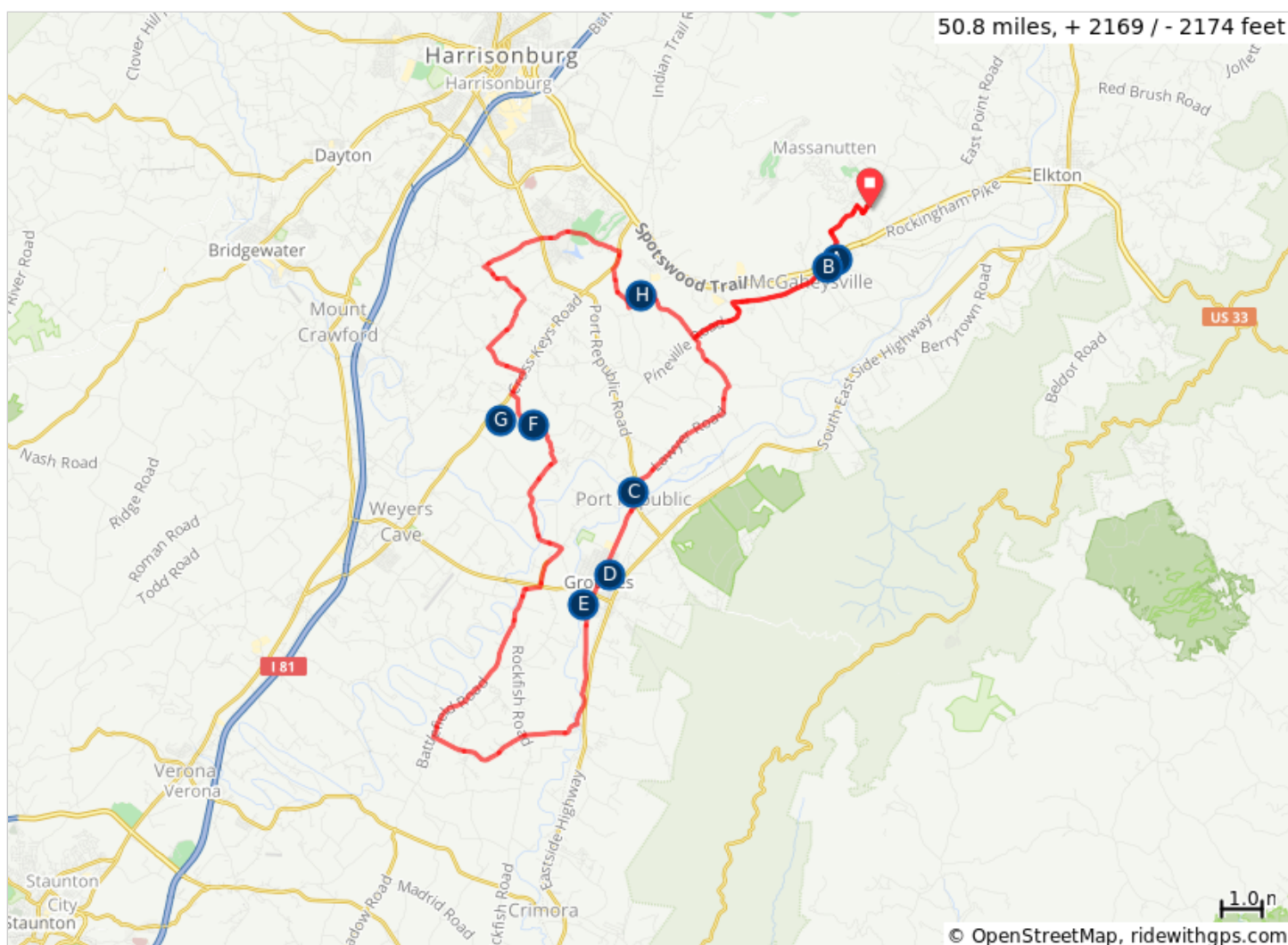


Massanutten Grottoes 51 miles

















Shadowed by the Massanutten mountain peak this route starts at the edge of the resort and goes through area farmland and a few small communities.















A.	Village Market	E.	Grand Caverns
B.	Canadian Visitors	F.	Cross Keys Vineyard
C.	North River	G.	Marceline Vineyards
D.	Town of Grottoes	H.	Massanutten Mountain












Massanutten Grottoes 51 miles

Type	Dist	Note
	0.0	Start of route
	0.3	Right onto Resort Dr
	0.3	Left onto Flower Dr
	0.4	Left onto State Rte 644
	0.6	Left onto Bloomer Springs Rd
	1.5	Left onto State Rte 646
	2.4	Right onto VA-996
	5.2	Sharp left onto Pineville Road, SR 672
	6.7	Sharp left onto Lawyer Road, SR 655
	11.5	Left onto Port Republic Road. VA-253 E
	12.2	Right onto South River Road, SR 825
	13.4	Continue onto Dogwood Avenue, SR 825
	14.7	Continue onto South River Road, SR 825
	17.7	Sharp right onto Patterson Mill Road, SR 778

17.7 miles. +459/-616 feet

Type	Dist	Note
	17.8	Continue
	18.1	Continue onto Patterson Mill Road, SR 778
	21.6	Right onto State Rte 608
	25.0	Slight left onto State Rte 865
	25.9	Right
	26.3	Continue onto State Rte 605
	27.4	Left onto State Rte 668
	32.3	Right onto Cross Keys Road, VA 276 High speed traffic. Take care to ride single file.
	32.9	Left onto Friedens Church Road, SR 682
	34.0	Sharp right onto Oak Ridge Road, SR 680
	35.4	Left onto Pleasant Valley Road, SR 679
	36.7	Right onto State Rte 689
	40.3	Right onto Cross Keys Road, VA 276 High speed traffic. Take care to ride single file.
	40.8	Left onto Oak Shade Road, SR 676

23.0 miles. +1187/-1099 feet

Type	Dist	Note
	41.8	Left onto Duck Run Rd
	42.6	Right onto State Rte 655
	44.2	Left onto State Rte 672
	45.7	Right onto VA-996
	48.5	Left onto New Hope Rd
	49.4	Right to stay on State Rte 646
	50.3	Right onto State Rte 644
	50.5	Left onto Adventure Dr
	50.8	End of route

10.0 miles. +462/-386 feet