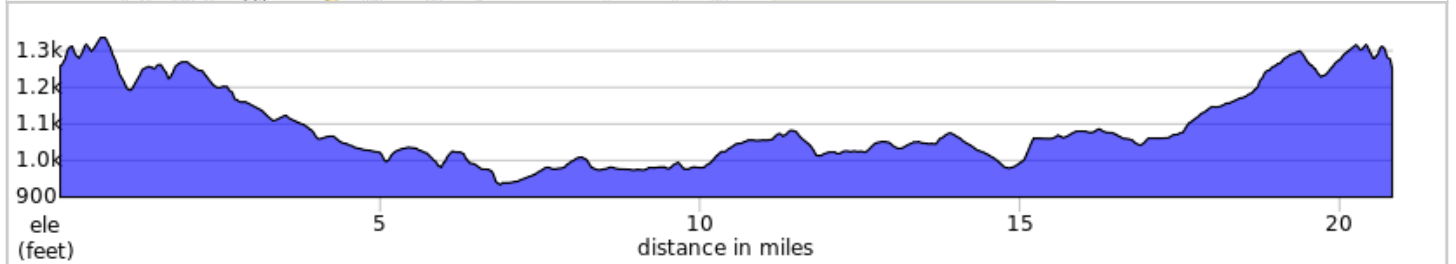


Massanutten Elkton Berrytown 21 miles

















This route starts on the outside of the Massanutten resort, winds through area farmland, a few small communities and one town along the way.










- | | | | |
|----|----------------------------|----|----------------|
| A. | Blue Elk Coffee Company | D. | Village Market |
| B. | High Speed Section | E. | Store |
| C. | Brix and Columns Vineyards | | |



Massanutten Elkton Berrytown 21 miles

Type	Dist	Note
	0.0	Start of route
	0.1	Right onto Adventure Drive
	0.3	Right onto Resort Drive
	2.6	Continue onto Resort Road
	3.9	Left onto E Point Rd
	5.1	Sharp right onto Florist Road, SR 637
	6.4	Left onto Old Spotswood Trail
	7.8	Right onto South Steward Ave, US-340 S This is a very busy section. Be very careful.
	7.9	Continue on to South East Side Highway This begins a high speed narrow section for 2.0 miles
	10.0	Left onto South Branch Road, SR 754
	10.4	Left onto Little Gap Road, SR 630
	11.9	Left onto Berrytown Road, SR 754
	14.4	Continue across Rt 340 on to Island Ford Road.
	16.0	Right onto White Rose Road, SR 641

16.0 miles. +594/-782 feet

Type	Dist	Note
	16.9	Left onto Dave Berry Road, SR 648
	18.4	Left onto McGaheysville Road, VA-996
	18.5	Right onto New Hope Rd
	18.7	New Hope Rd turns slightly right and becomes State Rte 646
	19.4	Right to stay on Bloomer Springs Road, SR 646
	20.3	Right onto Resort Drive
	20.5	Left onto Adventure Drive
	20.7	Left into the water park parking lot
	20.8	End of route

4.8 miles. +348/-131 feet