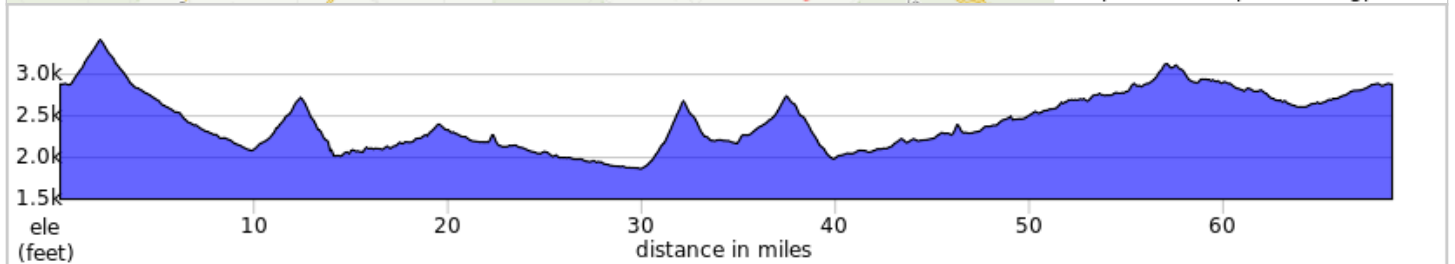


Highland County Mountain Mama "67-Mile" Route

















The route travels east out of Monterey across two mountains and through the historic village of McDowell and Civil War battlefield before turning north toward the West Virginia state line and the community of Sugar Grove. After Sugar Grove, it climbs two more mountains before turning south again to return to Monterey by way of the beautiful Bluegrass Valley and and Village of Hightown.




A.	Sugar Grove	G.	Big Fish Cider Co
B.	Rexrode Country Store	H.	High's Restaurant
C.	Country Convenience Store	I.	Hull's Hiway Restaurant
D.	Village of Blue Grass	J.	The Real Deal Market and Grill
E.	Hamlet of New Hampden	K.	Start point
F.	STOP Sign	L.	End Point

















Highland County Mountain Mama "67-Mile" Route

Type	Dist	Note
	0.0	Start of route
	0.0	Climb Jack Mountain
	0.1	Left toward State Rte 649
	0.2	Continue onto State Rte 649
	0.5	Right onto US-250 E
	14.1	Left onto State Route 614, SR 614
	22.1	Sharp right
	22.5	Slight right onto State Route 614, SR 614
	23.0	Continue onto County Route 21, CR 21
	25.3	Slight left onto County Route 21
	25.7	Slight right onto Sugar Grove Road, CR 21
	27.3	Slight left onto County Route 21, CR 21
	30.1	Left onto County Route 25, CR 25
	33.9	Right onto Doe Hill Road

33.9 miles. +2555/-3231 feet

Type	Dist	Note
	68.3	Right onto Myers-Moon Road, SR 649
	68.6	Right onto SR 9965
	68.7	End of route

0.5 miles. +9/-6 feet

Type	Dist	Note
	34.1	Left onto County Route 25, CR 25
	40.1	Left onto US 220
	46.0	Right
	46.3	Left onto Valley View Drive
	46.4	Slight left onto High Valley Road
	46.6	Slight right onto US 220
	47.5	Slight right onto State Route 642
	50.0	Continue onto State Route 640, SR 640
	61.5	Left onto Mill Gap Road, VA 84
	63.9	Left onto Jackson River Road, US 220
	64.9	Right
	65.4	Right onto Jackson River Road, US 220
	68.0	Right onto East Main Street, US 250
	68.2	Continue onto Highland Turnpike, US 250

34.3 miles. +2388/-1729 feet