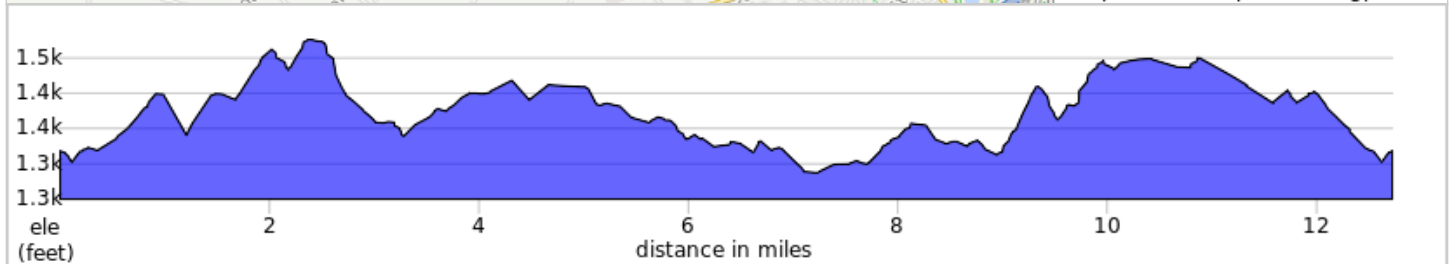
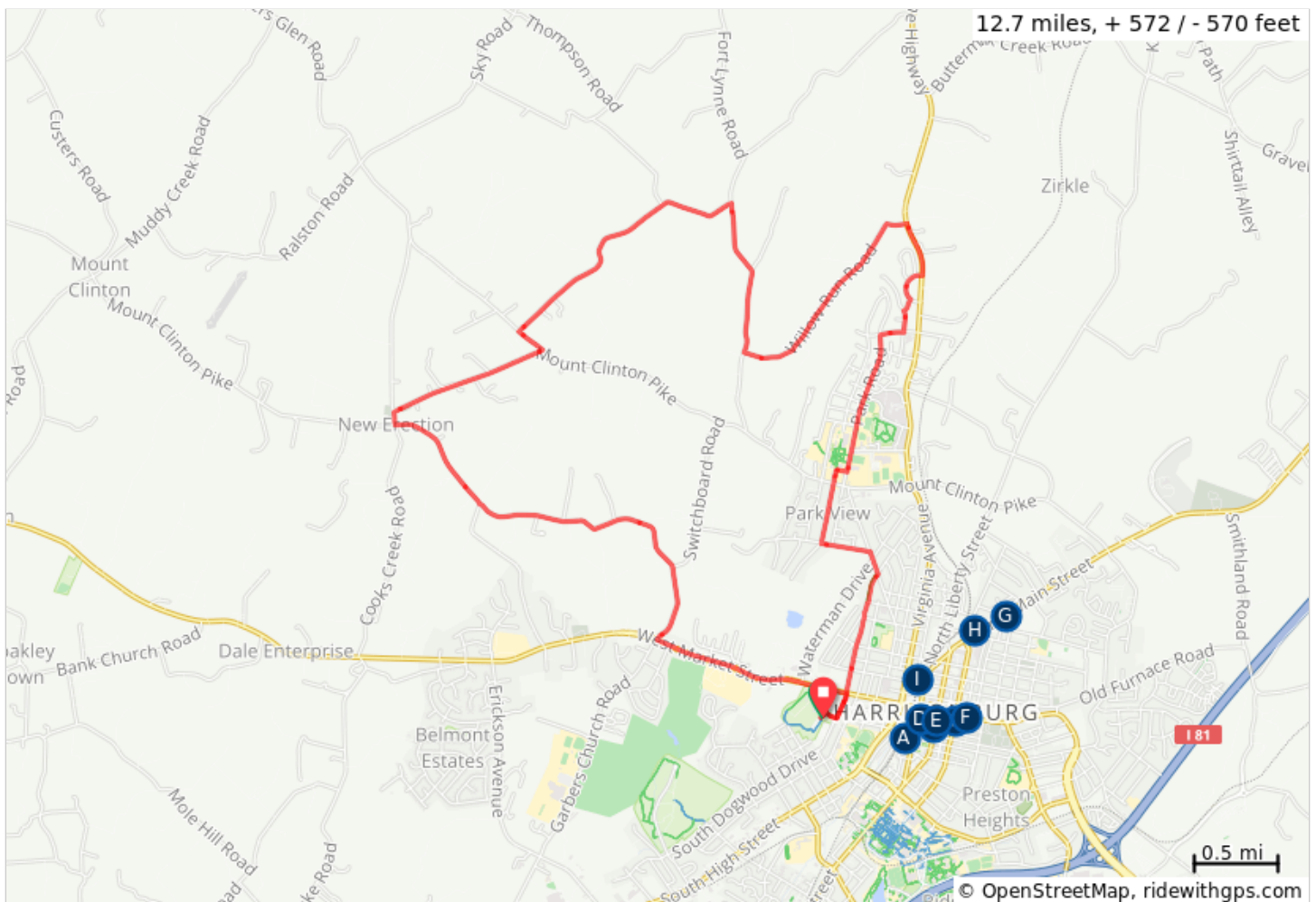


Harrisonburg Short North Loop 13 Miles






This is a relatively easy ride that stays close to town, yet goes through some very pretty country. Most of the roads are lightly-used and very scenic country roads.











A.	Pale Fire Brewing	F.	Three Notch'd Brewing Co
B.	Shenandoah Bicycle Company	G.	Brothers Craft Brewing
C.	Rocktown Bicycles	H.	Little Grill Collective
D.	Bella Luna Wood Fired Pizza	I.	Restless Moons Brewing Company
E.	Jack Brown's Beer and Burger Joint		



Harrisonburg Short North Loop 13 Miles

Type	Dist	Note
	0.0	Start of route
	0.1	Leaving Westover Park, left onto South Dogwood Drive
	0.3	Left onto West Market Street, US 33
	1.4	Right onto Switchboard Road, SR 910
	1.9	Continue straight onto Eversole Road
	3.3	Slight right onto Weavers Road, SR 726
	4.0	Right onto Mount Clinton Pike, SR 701
	4.1	Right onto Mount Clinton Pike, SR 765
	5.0	Left onto Singers Glen Road, SR 763/765
	5.2	Right onto Amberly Road, SR 765
	6.8	Right onto Fort Lynne Road, SR 910
	7.7	Left onto Willow Run Road, SR 767
	9.1	Right onto Harpine Highway, VA 42
	9.2	(Harpine Highway becomes Virginia Avenue, VA 42)

9.2 miles. +420/-369 feet

Type	Dist	Note
	9.4	Right onto Old Windmill Circle
	9.6	Right onto Ty Way Crossing
	9.7	Left onto Buttonwood Court
	9.8	Right onto Harmony Drive
	10.0	Left onto Park Road
	10.8	Right into parking lot
	10.9	Left onto College Ave
	11.3	Left onto Greystone Street
	11.6	Right onto Chicago Avenue
	11.7	Right onto Bike Path
	11.8	Slight left and slight right onto North Dogwood Drive
	12.5	Continue onto South Dogwood Drive
	12.6	Right into Westover Park
	12.7	End of route

3.5 miles. +117/-193 feet