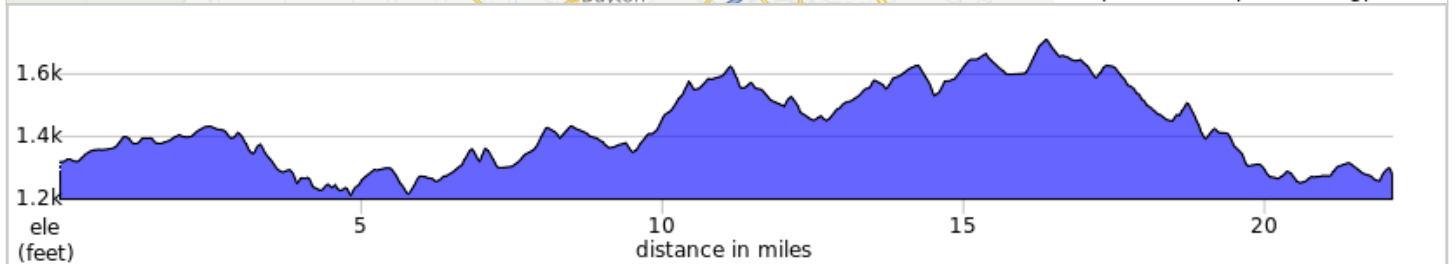
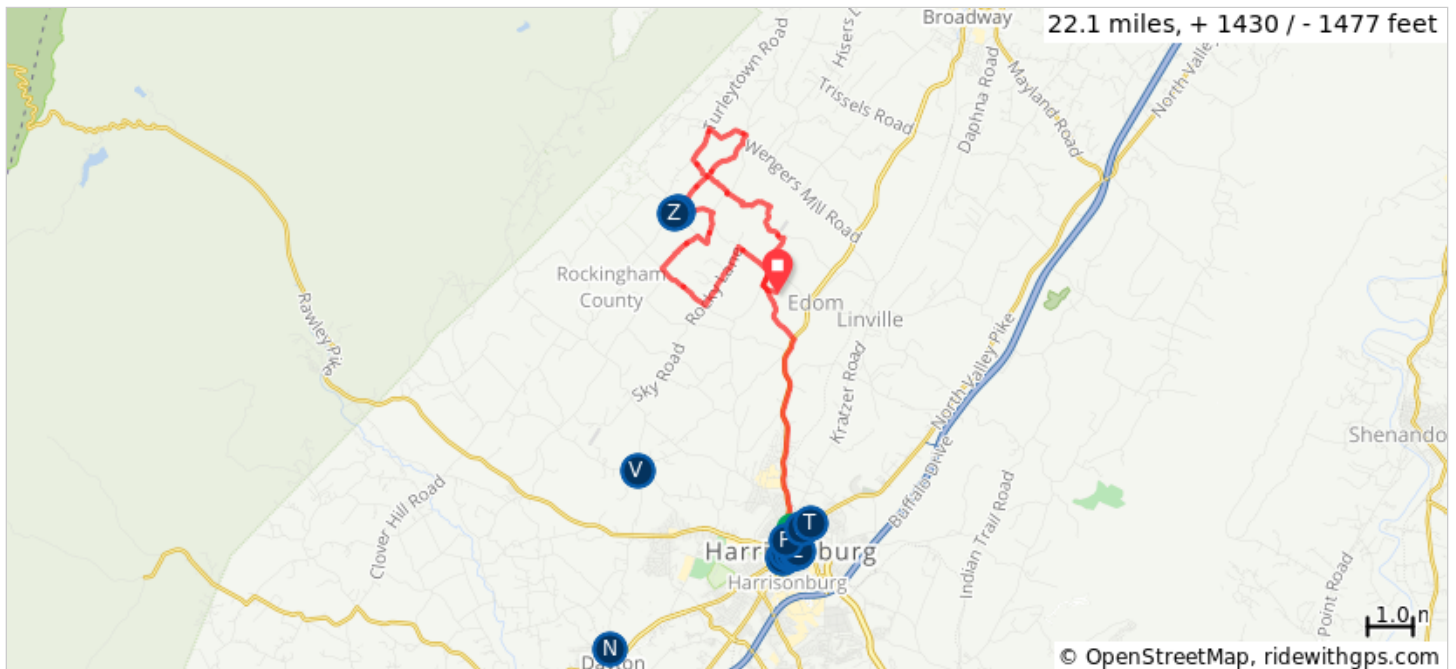


# Harris-Roubaix



Gravel ride from Springhouse Retreat, or start in downtown Harrisonburg















A.	Pale Fire Brewing	L.	Three Notch'd Brewing Co
B.	Pale Fire Brewing	M.	The Heritage Museum
C.	Shenandoah Bicycle Company	N.	The Heritage Museum
D.	Shenandoah Bicycle Company	O.	Restless Moons Brewing Company
E.	Bella Luna Wood Fired Pizza	P.	Restless Moons Brewing Company
F.	Jack Brown's Beer and Burger Joint	Q.	Little Grill Collective
G.	Bella Luna Wood Fired Pizza	R.	Little Grill Collective
H.	Jack Brown's Beer and Burger Joint	S.	Brothers Craft Brewing
I.	Rocktown Bicycles	T.	Brothers Craft Brewing
J.	Rocktown Bicycles	U.	Cooks Creek Presbyterian Church
K.	Three Notch'd Brewing Co		



Harris-Roubaix

Type	Dist	Note
	0.0	Start of route
	0.1	Left onto Court Square
	0.2	Slight right onto Graham St
	0.2	Right to stay on Graham St
	0.2	Left onto W Elizabeth St
	0.4	Right onto N High St
	0.6	Continue onto VA-42 N/Virginia Ave
	4.9	Left onto State Rte 778
	6.2	Continue onto State Rte 779
	6.4	Right onto State Rte 910
	6.7	Right onto Green Hill Rd
	8.1	Left onto Rocky Lane, SR 761
	9.5	Right onto Well Hollow Road, SR 777
	10.8	Right onto Glen Hollow Road, SR 752
	12.5	Left onto Green Hill Road, SR 721
	13.5	Right onto Turleytown Road, SR 613

13.5 miles. +940/-704 feet

Type	Dist	Note
	13.5	Right onto Wills Creek Road, SR 781
	14.5	Sharp left onto Frog Hollow Road, SR 780
	15.0	Right onto Turleytown Road, SR 613
	15.7	Sharp right onto John Brock Road, SR 783
	16.7	Sharp right onto Hollar School Road, SR 753
	16.8	Continue onto Mt Zion Road, SR 752
	16.9	Right onto Wills Creek Road, SR 781
	18.0	Sharp left onto Frog Hollow Road, SR 780
	18.5	Left onto Mt Zion Road, SR 752
	18.6	Right onto Joes Creek Road, SR 780
	20.6	Slight right onto Grist Mill Road
	21.8	Left onto Acker Lane, SR 779
	22.1	Continue
	22.1	End of route

8.7 miles. +454/-746 feet