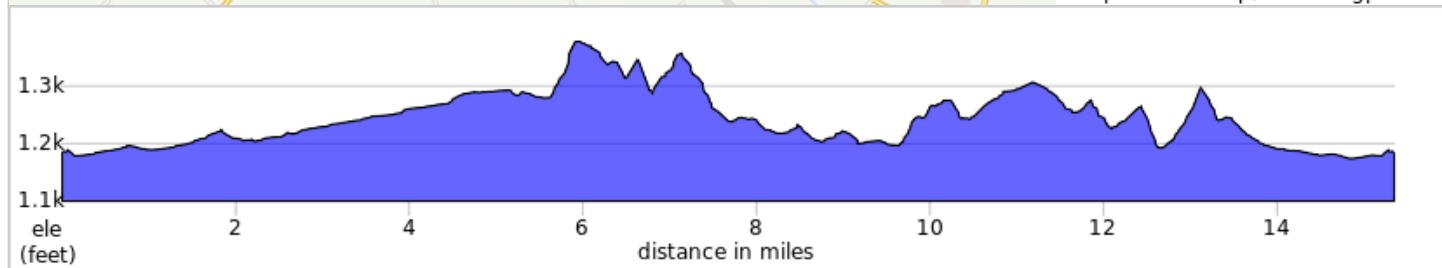
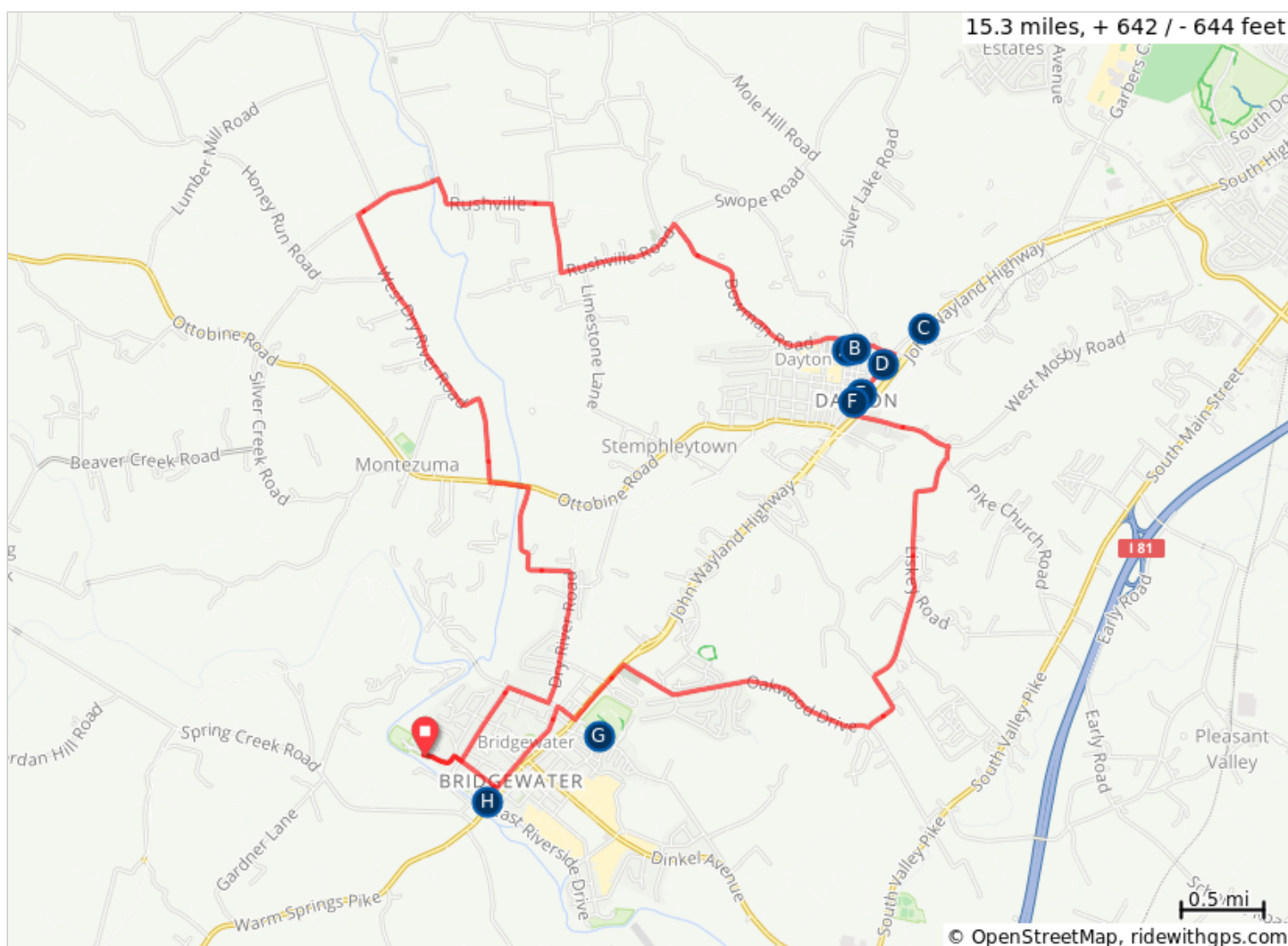


# Bridgewater Dayton Loop 15 miles

















This route goes through farmlands and small communities around Dayton, VA, This is an easy ride with rolling hills and scenic vistas.













A.	The Heritage Museum	E.	Town of Dayton
B.	Cooks Creek Park	F.	Dayton, VA
C.	Mole Hill Bikes	G.	Oakdale Park
D.	Fort Harrison	H.	Rest Stop



## Bridgewater Dayton Loop 15 miles

Type	Dist	Note
	0.0	Start of route
	0.2	Right to stay on W Bank St
	0.3	Left onto West View St
	0.8	Right onto North River Rd
	1.0	Left onto Dry River Rd (becomes SR 738)
	2.6	Left onto Ottobine Rd, VA 257/SR 738
	2.8	Right onto W Dry River Rd, SR 738
	4.8	Right to stay on W Dry River Rd, SR 738/SR 752 (note sign for Keller Rd to the left)
	5.3	Right onto Rushville Rd, SR 737
	6.1	Right to stay on Rushville Rd, SR 737
	6.5	Left to stay on Rushville Rd, SR 737/SR 736
	7.2	Right onto Bowman Rd, SR 732
	8.7	Left onto College St, SR 701/SR 732
	8.8	Right onto Eberly Rd, SR 732

8.8 miles. +311/-292 feet

Type	Dist	Note
	9.0	Right onto Main St, VA Business 42
	9.4	Left onto Huffman Dr, SR 290/SR 701
	10.1	Right onto Pike Church Rd, SR 701/SR 712
	10.2	Right onto Liskey Rd, SR 712
	11.0	Right onto Lewis Byrd Rd, SR 712
	12.0	Left onto Oakwood Dr, SR 704
	13.6	Left onto N Main St, VA 257/VA 42
	14.1	Right onto N River Rd
	14.2	Left onto N Grove St
	14.8	Right onto W Bank St
	15.1	Left to stay on W Bank St (note sign for Wildwood Park)
	15.3	End of route

6.6 miles. +283/-317 feet