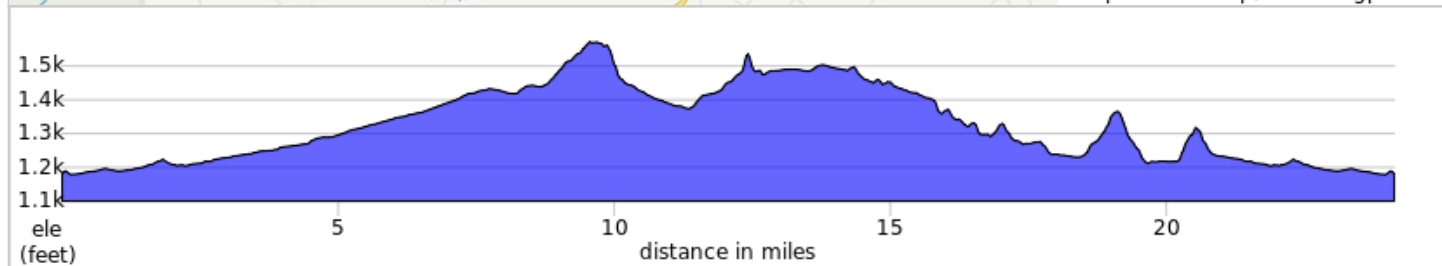
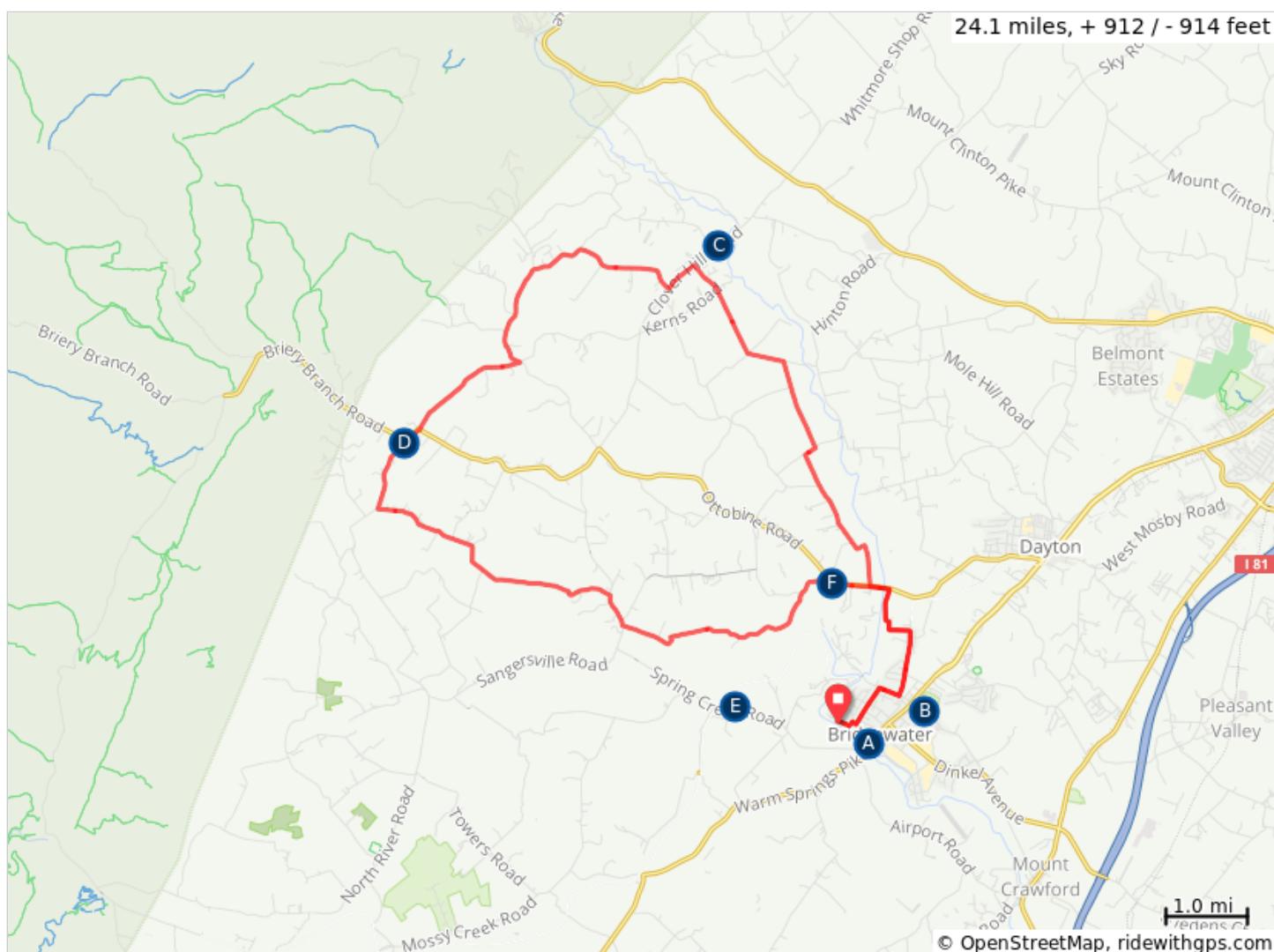


Bridgewater Briery Branch-Spring Creek 24 miles
















This route goes through farmlands & wooded areas, passing through many small communities including Briery Branch, Spring Creek & Montezuma. This is a moderate ride with rolling hills and scenic vistas.


A.	Rest Stop	D.	257 Grocery
B.	Oakdale Park	E.	Bluestone Vineyard
C.	Dry River Store (1228 Clover Hill Rd)	F.	Montezuma Produce

















Bridgewater Briery Branch-Spring Creek 24 miles

Type	Dist	Note
	0.0	Start of route
	0.2	Right to stay on W Bank St
	0.3	Left onto West View St
	0.8	Right onto North River Rd
	1.0	Left onto Dry River Rd (becomes SR 738)
	2.6	Left onto Ottobine Rd, VA 257/SR 738
	2.8	Right onto W Dry River Rd, SR 738
	4.8	Right to stay on W Dry River Rd, SR 738/SR 752 (note sign for Keller Rd to the left)
	4.9	Left to stay on W Dry River Rd, SR 738
	6.0	Left to stay on W Dry River Rd, SR 738 (note sign for Slab Rd to the right)
	7.7	Left onto Clover Hill Rd, SR 613
	8.1	Right onto Union Springs Rd, SR 743
	9.4	Left to stay on Union Springs Rd, SR 742

9.4 miles. +410/-50 feet

Type	Dist	Note
	24.1	End of route

0.2 miles. +0/-0 feet

Type	Dist	Note
	10.1	Continue on SR 742, now Waggys Creek Rd
	11.4	Right onto Daniel Cupp Rd, SR 731
	12.9	Right onto Briery Branch Rd, VA-257/SR 731
	13.1	Straight onto Community Center Rd, SR 731
	14.0	Left onto Nazarene Ch Rd, SR 750
	17.3	Right onto Spring Creek Rd, SR 613
	17.7	Left onto Thomas Spring Rd, SR 748
	20.4	Right to stay on Thomas Spring Rd, SR 748
	20.8	Right onto Ottobine Rd, VA 257
	21.5	Right onto Dry River Rd, SR 738
	23.1	Right onto North River Rd
	23.3	Left onto West View St
	23.9	Right onto W Bank St
	23.9	Left to stay on W Bank St (note sign for Wildwood Park)

14.5 miles. +456/-742 feet