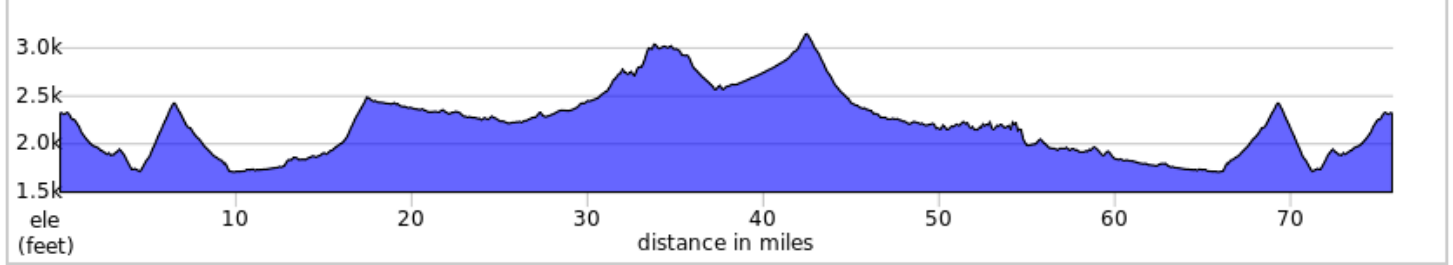
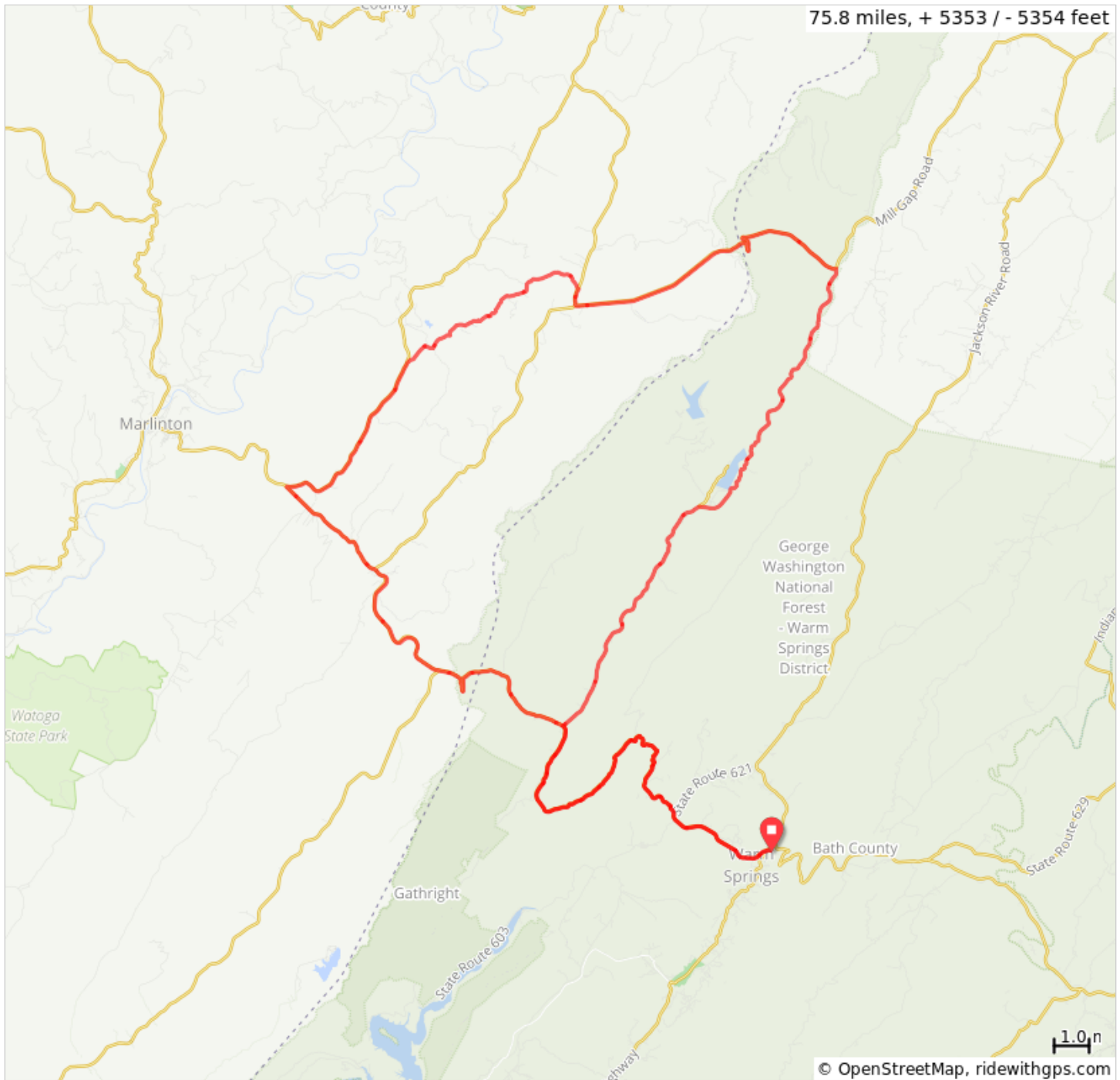















# Bath - WVA - Highland Loop



## Bath - WVA - Highland Loop

Type	Dist	Note
	0.0	Start of route
	15.4	Continue onto WV-39 W
	25.6	Right onto WV-28 N
	31.1	Slight right onto Co Rte 11/5
	31.9	Continue onto Sunset Rd
	32.0	Left onto Odding Gay Rd
	35.6	Slight right onto Thorny Creek Mountain
	37.3	Right onto WV-92 S
	37.8	Left onto WV-84 E
	42.4	Continue onto VA-84 E
	46.7	Right onto State Rte 600
	62.9	Left onto State Rte 600/VA-39 E
	75.8	End of route

75.8 miles. +5298/-5299 feet

---