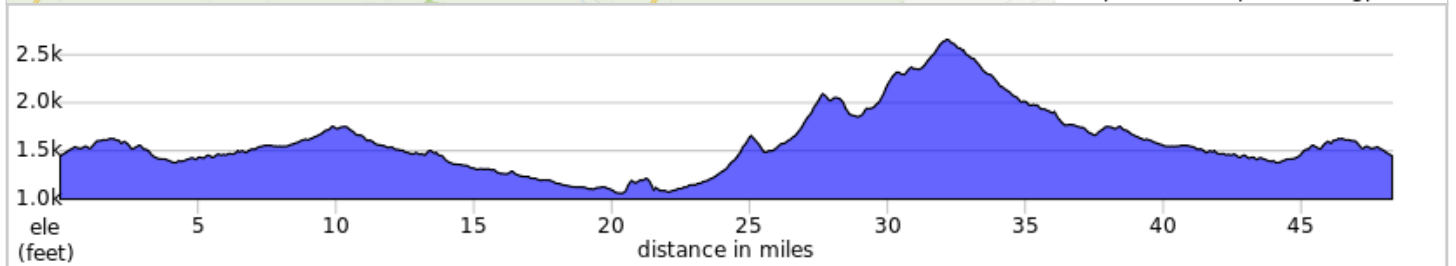
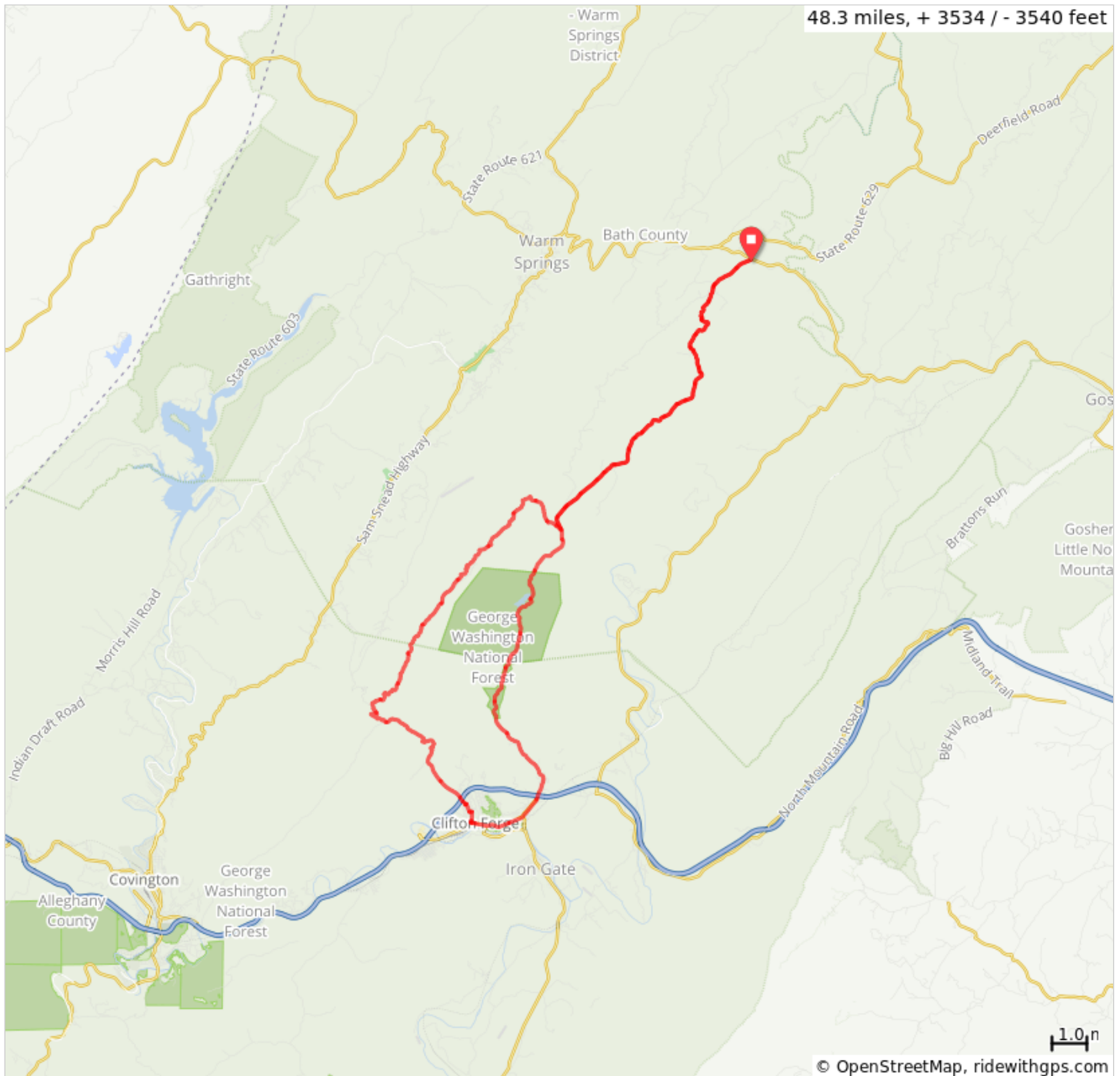










Bath - Douthat Lake-Clifton Forge Loop



Bath - Douthat Lake-Clifton Forge Loop

Type	Dist	Note
	0.0	Start of route
	19.8	Continue onto US-60 Business W
	22.5	Right onto Rose Ave
	22.8	Left onto Sioux Ave
	22.9	Continue onto Sulfur Spring Rd
	27.6	Right onto F125/Smith Creek Rd
	37.5	Left onto Douthat Rd/Douthat State Park Rd
	48.3	End of route

48.3 miles. +3435/-3438 feet