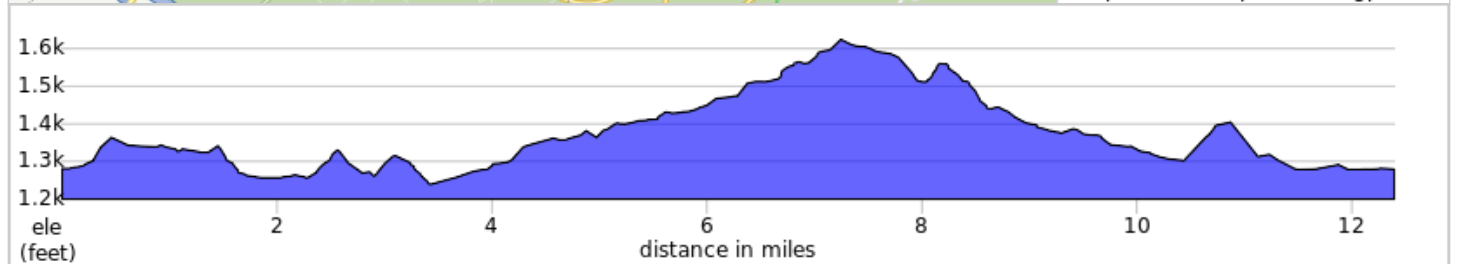
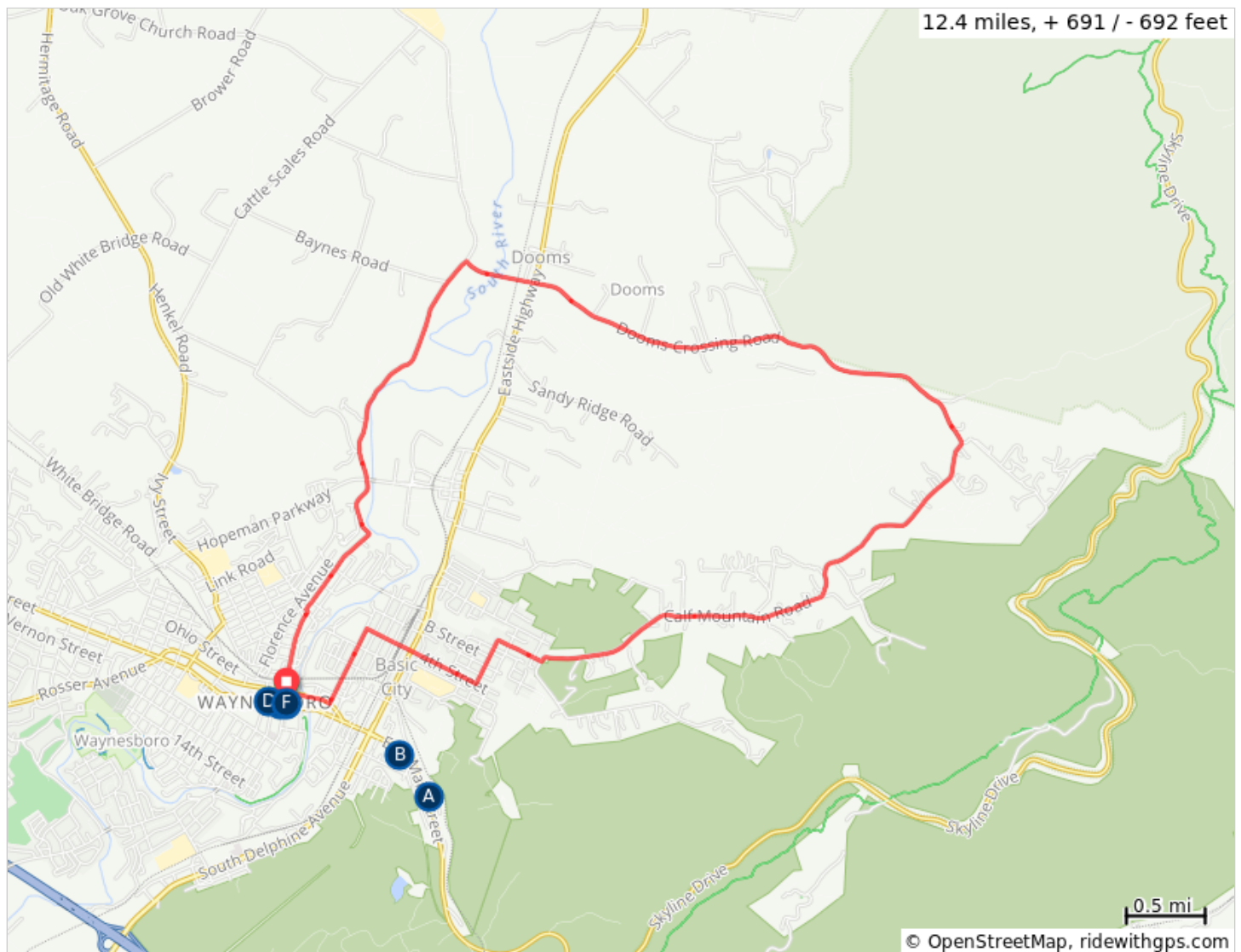


Waynesboro Dooms Day Loop 12.5 Miles

















This route starts out following the South River and then travels along the base of Sawmill Ridge and the Blue Ridge Mountains.





A.	Rockfish Gap Outfitters	D.	The Green Leaf Grill
B.	Basic City Beer Company	E.	Constitution Park
C.	Heritage on Main Street	F.	Constitution Park Lot



Waynesboro Dooms Day Loop 12.5 Miles

Type	Dist	Note
	0.0	Start of route
	0.1	Left onto West Broad Street, US 250, US 340 Truck
	0.1	Right onto Port Republic Road, SR 865
	0.6	Left onto Dogwood Street
	0.7	Right onto Sherwood Avenue, SR 865
	1.8	Slight right onto Rockfish Road, SR 865
	3.3	Right onto Dooms Crossing Road, SR 611
	6.3	Continue onto Calf Mountain Road, SR 622
	10.1	Continue onto State Route 622, SR 622
	10.1	Right onto A Street
	10.4	Slight left onto Jackson Avenue
	10.7	Right onto 4th Street
	11.5	Left onto North Charlotte Avenue
	12.0	Continue onto Charlotte Avenue

12.0 miles. +683/-674 feet

Type	Dist	Note
	12.0	Right onto East Broad Street, US 250, US 340 Truck
	12.2	Continue onto West Broad Street, US 250, US 340 Truck
	12.3	Left onto Arch Avenue
	12.4	End of route

0.4 miles. +2/-1 feet