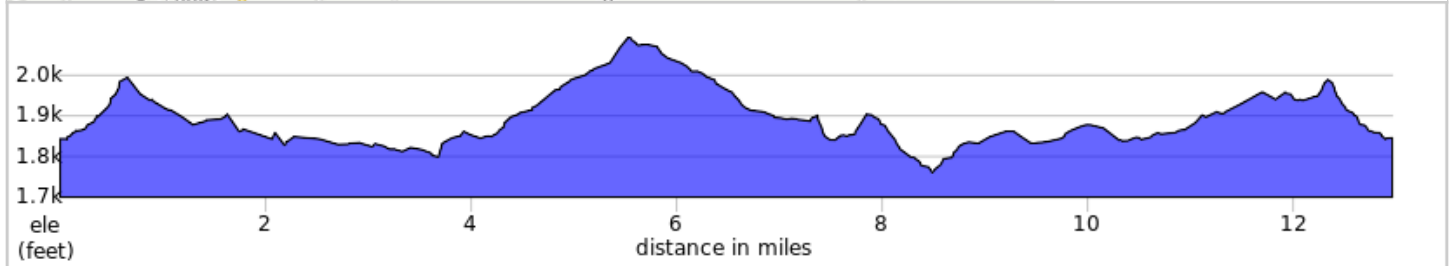


Middlebrook M&M Loop 13 Miles












Rolling rural roads with beautiful views. Don't miss the Middlebrook General Store.

- A. Middlebrook General Store
- B. Middlebrook Community Center Parking Lot



Middlebrook M&M Loop 13 Miles

Type	Dist	Note
	0.0	Start of route
	0.1	Left onto Middlebrook Road, VA 252
	0.9	Slight right onto Cales Springs Road, SR 603
	1.4	Left onto Shemariah Road, SR 677
	3.6	Left onto Summerdean Road, SR 602
	5.6	Left onto McKinley Road, SR 682
	8.4	Left onto Middlebrook Road, VA 252
	12.8	Right onto State Rte 670
	13.0	End of route

13.0 miles. +781/-780 feet
