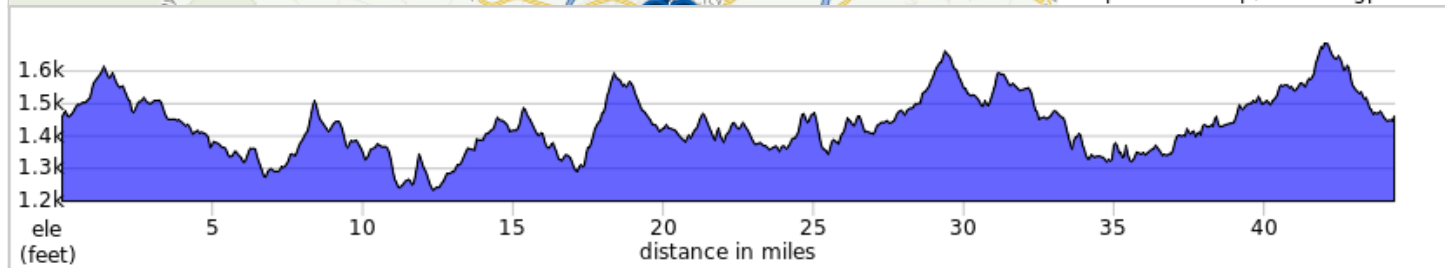
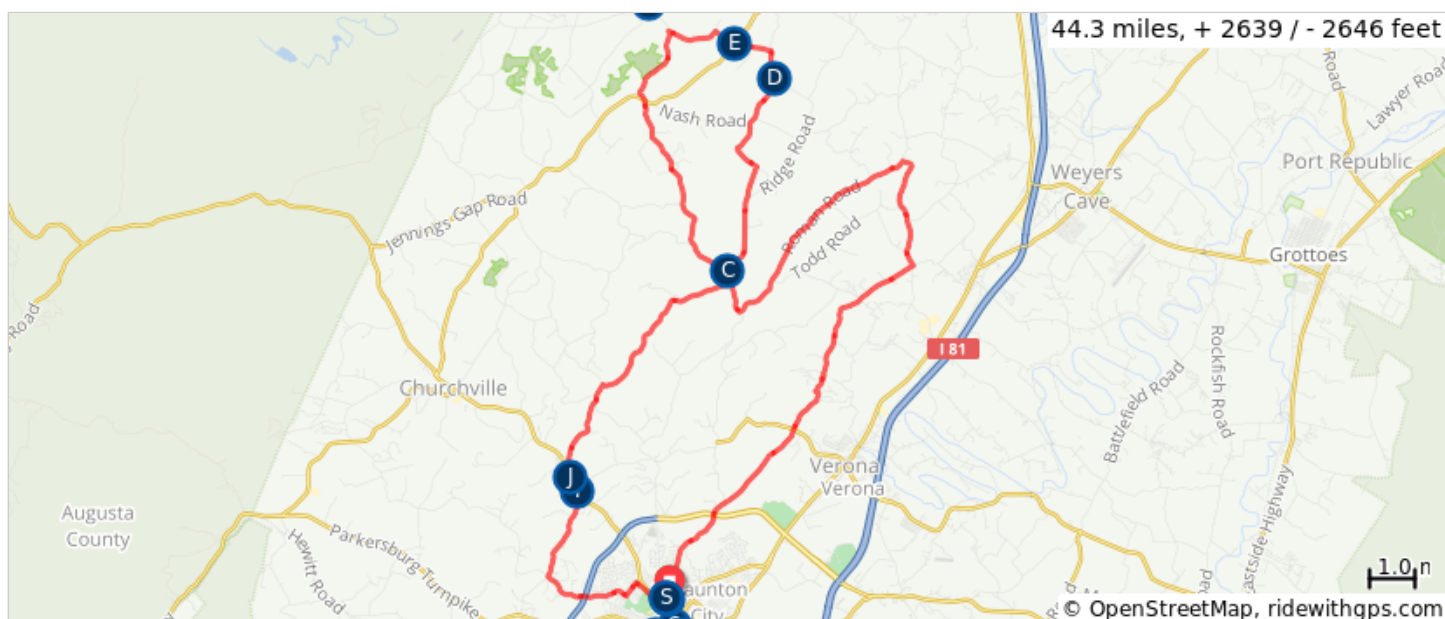


Staunton Badger Road Loop 45 Miles
















A classic longer route with sweeping views of the Blue Ridge and Alleghany Mountains. There are two big climbs on this otherwise a gently rolling tour of northwestern Augusta County.
















A.	Wharf Area Parking Lot	K.	Byers Street Bistro
B.	Black Dog Bikes	L.	Blue Mountain Coffee
C.	Right turn on Springhill Road (VA 613)	M.	Oxe Eye Vineyards Tasting Room
D.	Sharp left turn, use caution	N.	Redbeard Brewing Company
E.	VA 42 Intersection	O.	Chicano Boy
F.	Mount Solon, VA	P.	Shenandoah Pizza
G.	Stokesville Market (90 N River Rd, Mt Solon, VA)	Q.	Royal Gas Station and Convenience Store
H.	North River Country Store	R.	Mike Lund Food
I.	US 250 Section	S.	Queen City Brewing
J.	Jake's Convenience Store and Subway	T.	Newtown Baking



Staunton Badger Road Loop 45 Miles

Type	Dist	Note
	0.0	Start of route
	0.0	Sharp left onto Churchville Avenue, US 250
	0.2	Right onto Springhill Road
	2.4	Continue onto Berry Farm Road, SR 626
	5.0	Continue onto Limestone Road, SR 626
	8.4	Continue onto Cider Mill Road, SR 626
	9.8	Sharp left onto Salem Church Road
	12.3	Left onto Roman Road, SR 732
	17.3	Right onto Springhill Road, SR 613
	23.6	Left onto Badger Road, SR 754
	26.0	Sharp left onto Natural Chimneys Road, SR 731
	27.8	Continue onto Mt Solon Road, SR 607
	32.2	Continue onto Springhill Road, SR 613

32.2 miles. +1972/-1889 feet

Type	Dist	Note
	32.5	Right onto Middle River Road, SR 736
	36.4	Left onto Union Church Road, SR 732
	36.8	Continue onto Franks mill Road, SR 732
	38.6	Slight left onto Churchville Road, US 250
	39.1	Sharp right onto Frog Pond Road, SR 612
	41.0	Left onto Morris Mill Road, SR 720
	42.4	Slight left onto Devon Road
	42.7	Slight right onto Archer Street
	42.8	Continue onto 4th Street
	42.9	Left onto Grubert Avenue
	43.3	Right onto Poplar Street
	43.5	Continue onto Constitution Drive
	43.5	Sharp right onto Constitution Drive
	44.3	Slight right onto Constitution Drive
	44.3	End of route

12.1 miles. +584/-582 feet