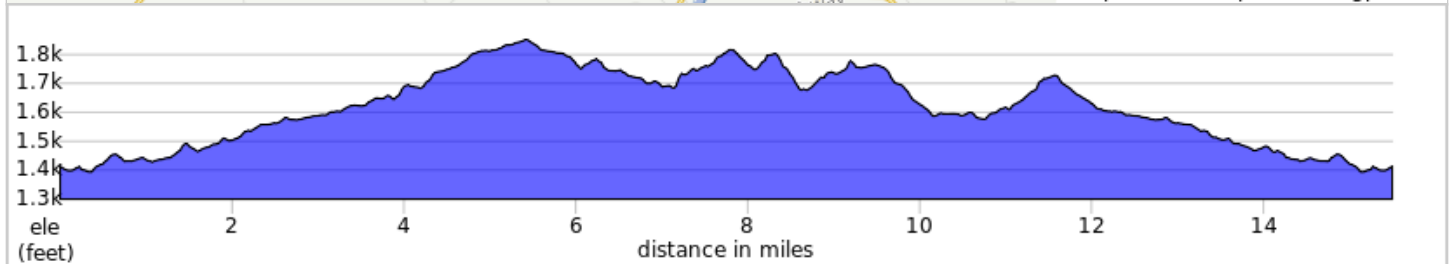
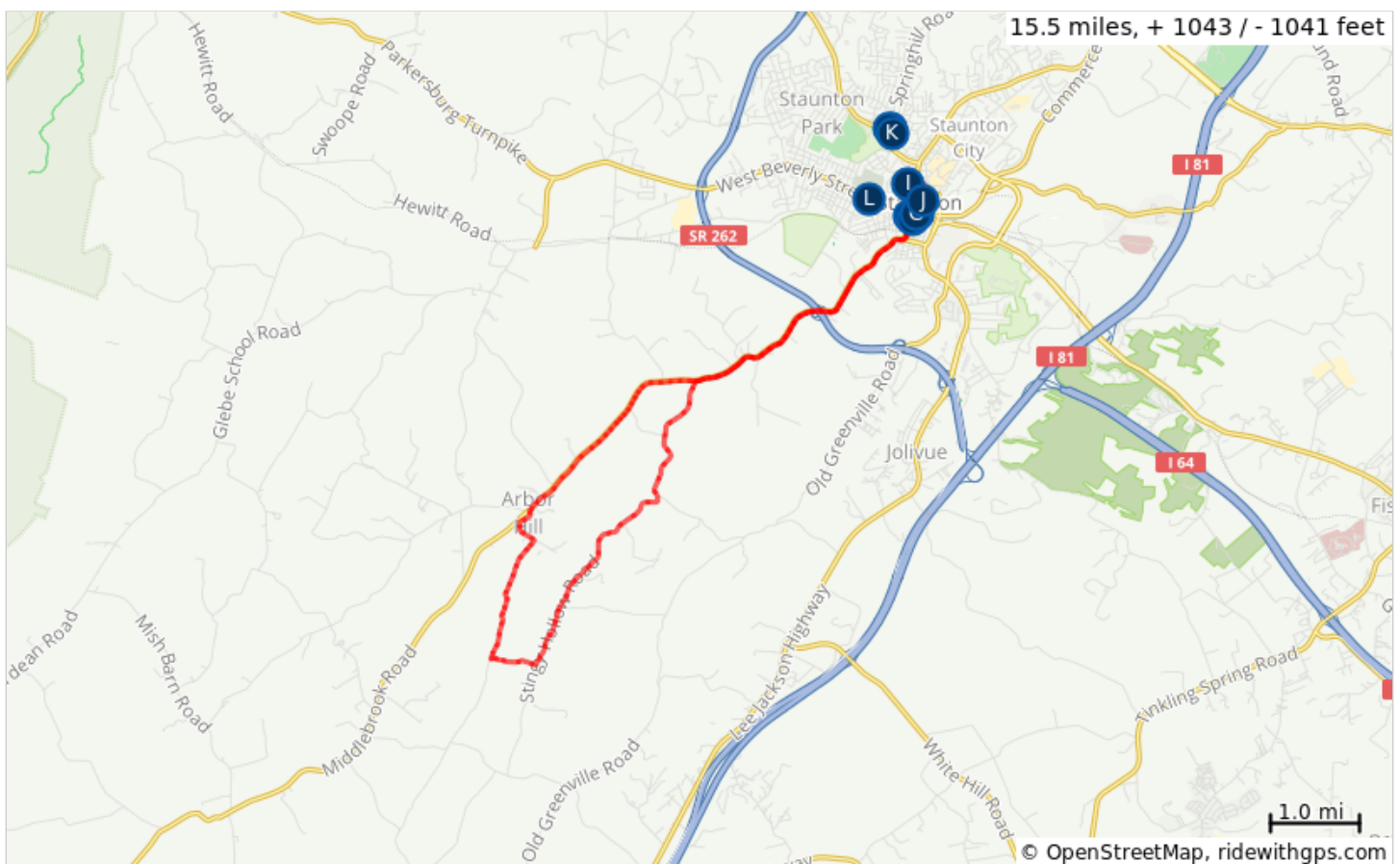


Staunton Arbor Hill-Stingy Hollow Loop 15.5











This 15.5 mile route heads south out of Staunton with a gradual climb. It then takes you on a short 1.4 mile section of gravel on Arborhill road. The ridge line is a great place to get your gravel feet wet. The return ride is downhill with rewarding views.

A.	Wharf Area Parking Lot	G.	Byers Street Bistro
B.	Black Dog Bikes	H.	Queen City Brewing
C.	Redbeard Brewing Company	I.	Chicano Boy
D.	Mike Lund Food	J.	Shenandoah Pizza
E.	Oxe Eye Vineyards Tasting Room	K.	Royal Gas Station and Convenience Store
F.	Blue Mountain Coffee	L.	Newtown Baking



Staunton Arbor Hill-Stingy Hollow Loop 15.5

Type	Dist	Note
	0.0	Start of route
	0.0	Right onto Middlebrook Ave
	5.8	Left
	6.0	Left onto Arborhill Rd
	7.7	Left onto Griner Rd
	8.2	Left onto State Rte 693
	12.2	Right onto VA-252 N
	15.5	End of route

15.5 miles. +1009/-1007 feet
